









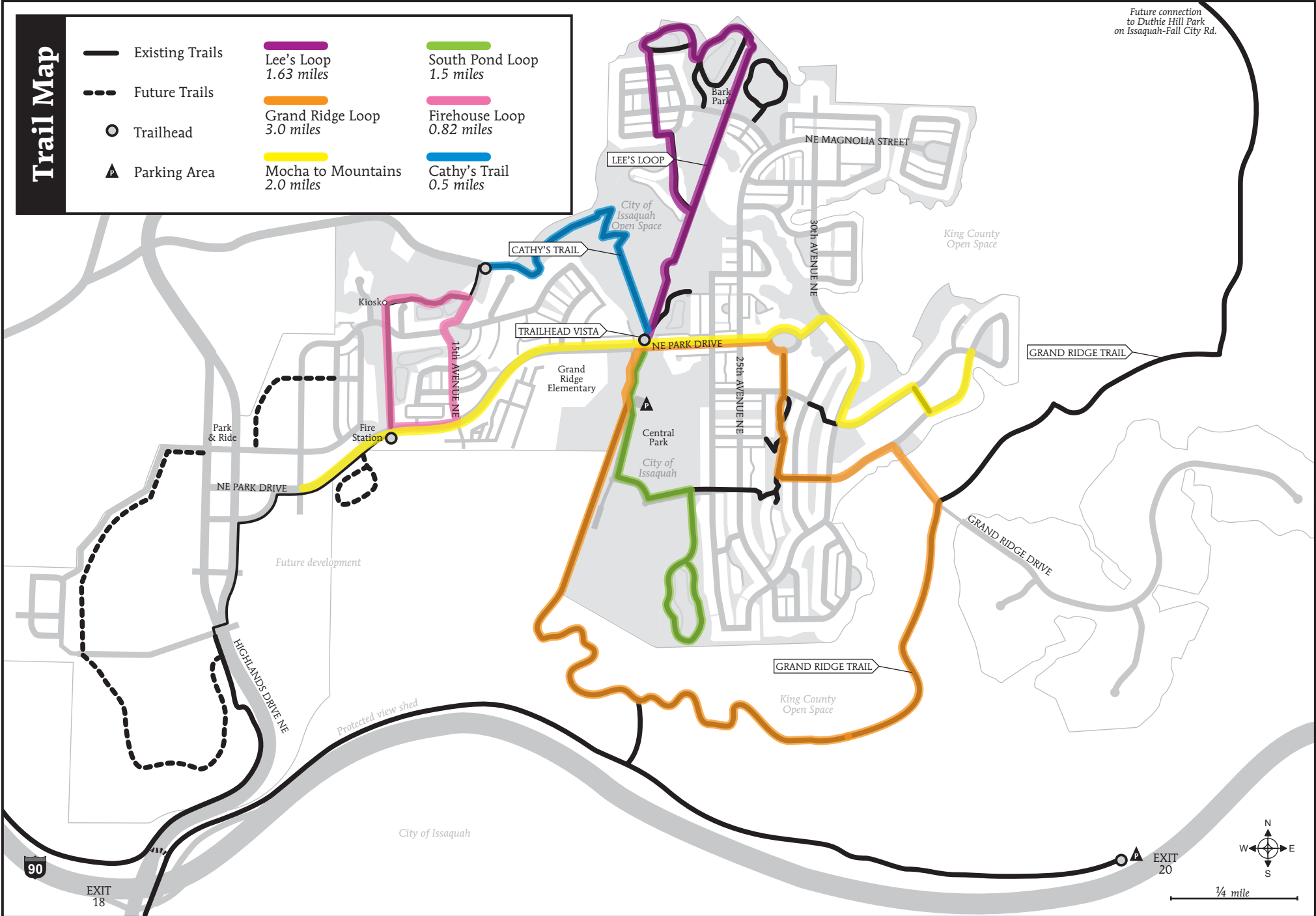


Trail Map

-  Existing Trails
-  Future Trails
-  Trailhead
-  Parking Area
-  Lee's Loop
1.63 miles
-  Grand Ridge Loop
3.0 miles
-  Mocha to Mountains
2.0 miles
-  South Pond Loop
1.5 miles
-  Firehouse Loop
0.82 miles
-  Cathy's Trail
0.5 miles

Future connection
to Duthie Hill Park
on Issaquah-Fall City Rd.



We hope you enjoy the trails in, through and around Issaquah Highlands, and please be careful as conditions vary based on weather and use. The trails shown here have been created by and are owned and maintained by a variety of entities, including the City of Issaquah, King County, and Issaquah Highlands. All locations are subject to change by the property owner. Much "trail blazing" and maintenance is courtesy of local volunteers. This map is for illustration, not for navigation. For more information on trail ownership, trail maps, or just plain having fun on foot, check the following web sites: City of Issaquah (<http://www.ci.issaquah.wa.us/Page.asp?NavID=432>); King County (<http://www.metrokc.gov/parks/trails/trails1.htm>); Issaquah Alps Trail Club (<http://issaquahalps.org/trailcenter.htm>); Accessible Trails Near Issaquah (<http://www.parks.wa.gov/ada-rec/detail.asp?region=NPS>)